

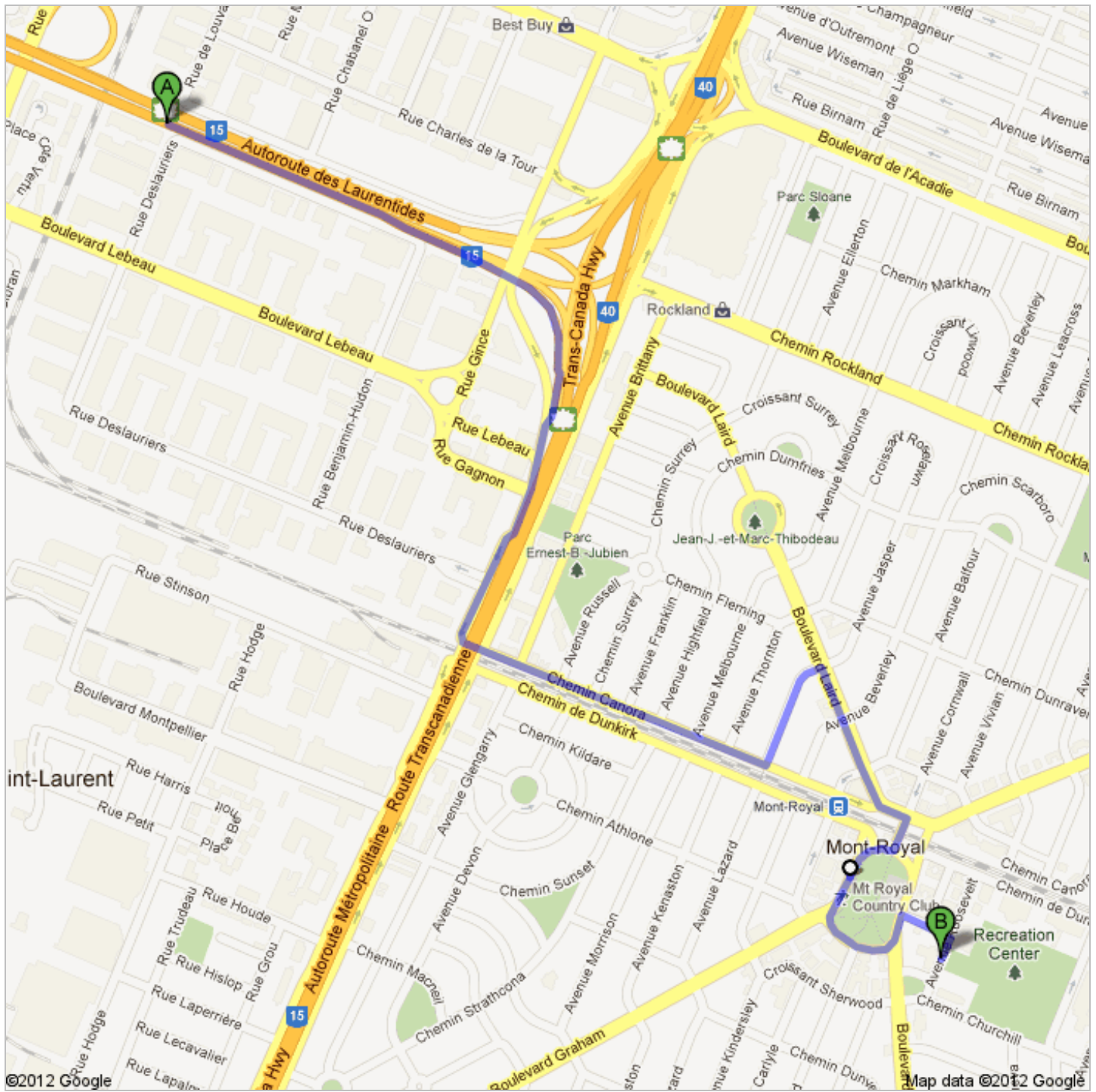


Directions to 60 Avenue Roosevelt, Mont-Royal, QC H3R 1Z4, Canada

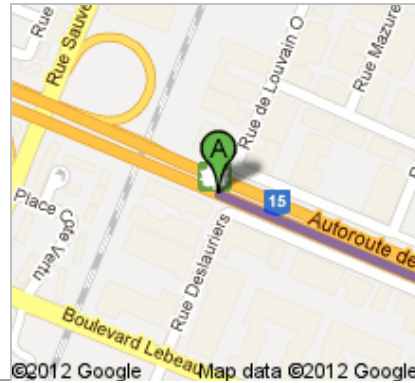
3.8 km – about 9 mins

Salon des Aînés, entrée au 60 Ave Roosevelt, Mont-Royal

Martin Chalifoux 514-233-9701 martin@scouts-vmr.org



A Autoroute 15 S



1. Head **southeast** on **Autoroute 15 S** toward **Exit 1**

go 700 m
total 700 m



2. Take the exit toward **Chemin Rockland**



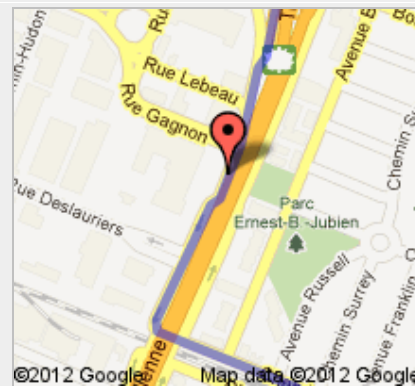
go 450 m
total 1.2 km

3. Merge onto **Chemin de la Côte de Liesse**

go 240 m
total 1.4 km



4. Slight right to stay on **Chemin de la Côte de Liesse** (signs for **Autoroute 40 E/Autoroute 15 N/Rue Deslauriers/Chemin Rockland**)



go 270 m
total 1.7 km

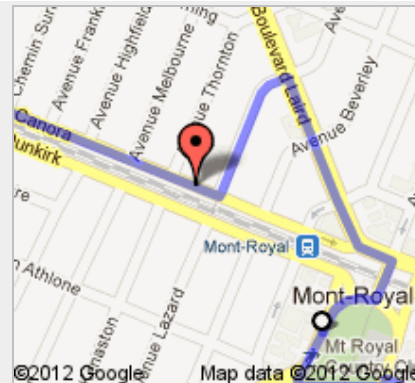


5. **Chemin de la Côte de Liesse** turns left and becomes **Chemin Canora**
About 1 min

go 700 m
total 2.4 km



6. Turn left onto **Avenue Jasper**
About 1 min

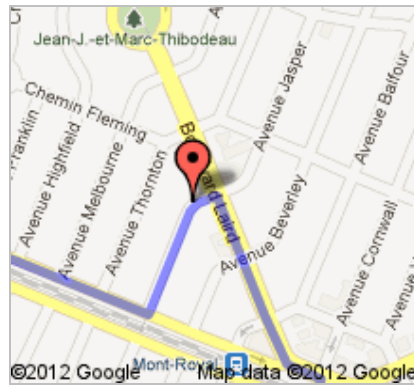


go 250 m
total 2.7 km



7. Take the 1st right onto **Boulevard Laird**
About 1 min

go 350 m
total 3.0 km



8. Slight left onto **Chemin Canora** go 66 m
total 3.0 km

 A map segment showing a route starting from Avenue Jasper, heading south, then turning left onto Avenue Cornwall, and finally turning left onto Chemin Canora. A red pin is located at the intersection of Avenue Cornwall and Chemin Canora.


9. Take the 1st right onto **Avenue Cornwall** go 76 m
total 3.1 km

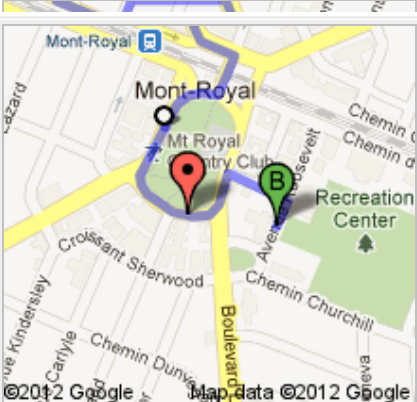
 A map segment showing a route starting from Chemin Canora, heading south, then turning right onto Avenue Cornwall, and finally turning right onto Avenue Vivian. A red pin is located at the intersection of Avenue Cornwall and Avenue Vivian.

10. Turn right onto **Boulevard Graham** go 180 m
total 3.3 km


 A map segment showing a route starting from Avenue Vivian, heading south, then turning right onto Boulevard Graham, and finally turning right onto Avenue Cornwall. A red pin is located at the intersection of Boulevard Graham and Avenue Cornwall.

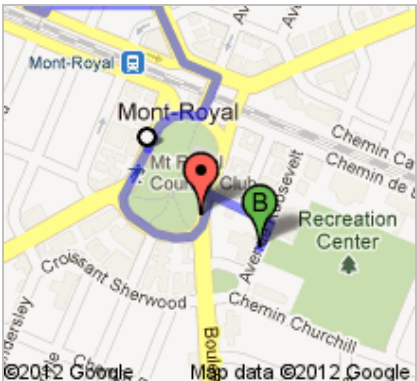
11. Keep left at the fork
About 1 min go 200 m
total 3.5 km

 12. Slight left to stay on **Croissant Lombard**
About 1 min




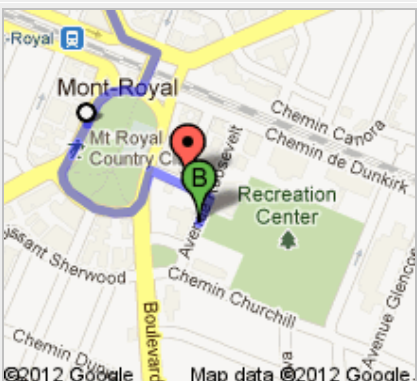
go 84 m
total 3.6 km

 13. Take the 1st right onto **Chemin Moyle**




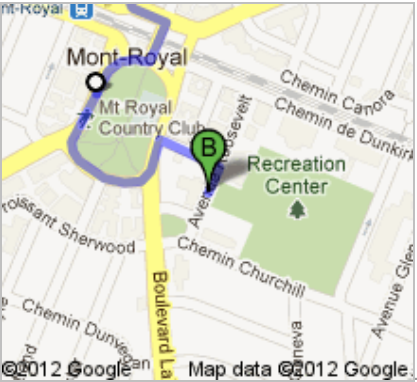
go 120 m
total 3.7 km

 14. Turn right onto **Avenue Roosevelt**
Destination will be on the left



go 50 m
total 3.8 km

 60 Avenue Roosevelt, Mont-Royal, QC H3R 1Z4,
Canada



These directions are for planning purposes only. You may find that construction projects, traffic, weather, or other events may cause conditions to differ from the map results, and you should plan your route accordingly. You must obey all signs or notices regarding your route.

Map data ©2012 Google

Directions weren't right? Please find your route on maps.google.com and click "Report a problem" at the bottom left.