



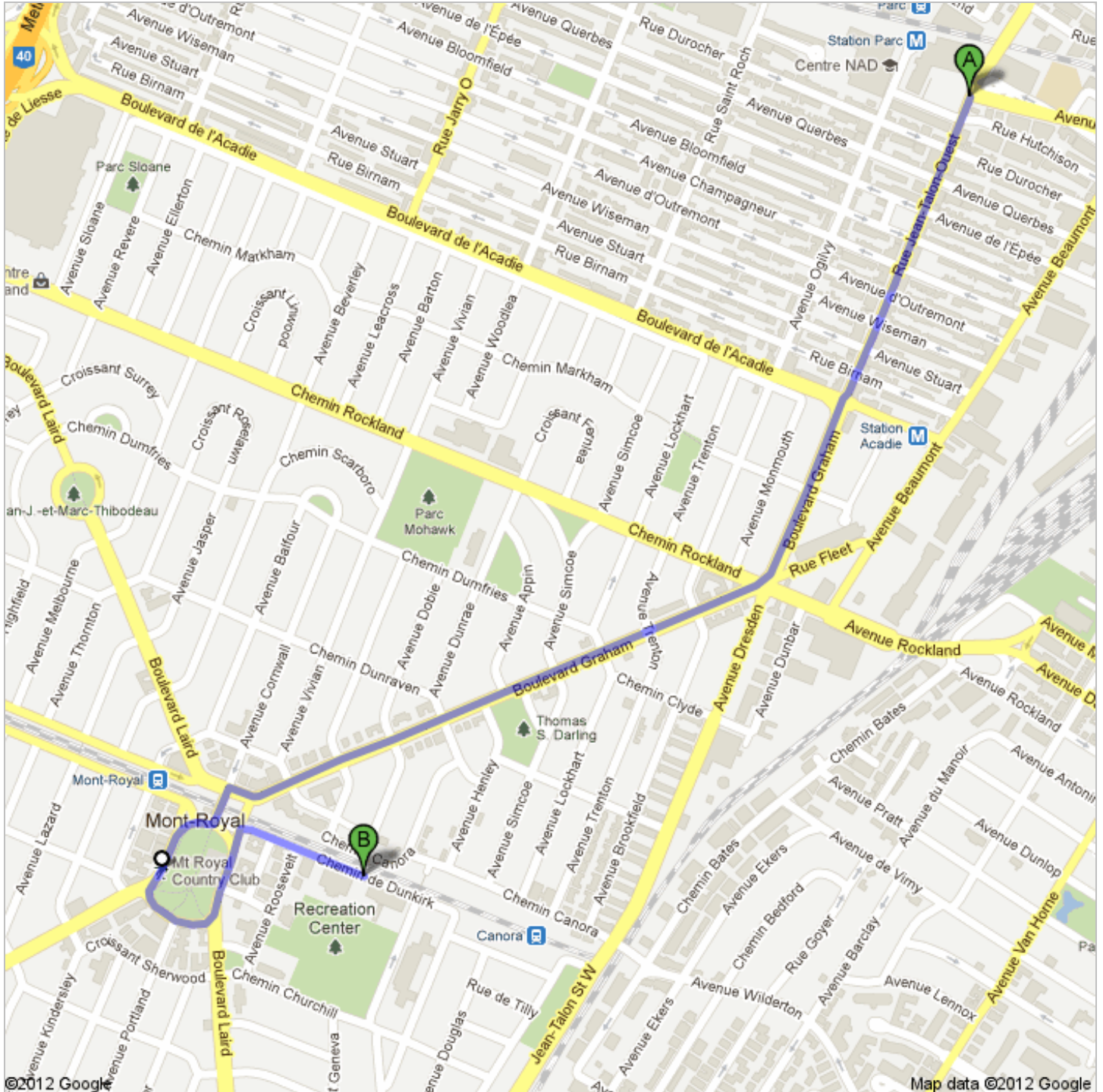
Directions to Chemin de Dunkirk

3.4 km – about 8 mins

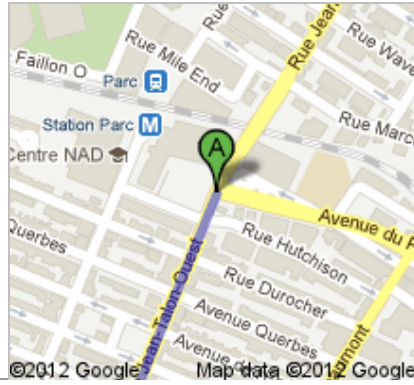
Aréna de Mont-Royal

1050, ch. Dunkirk, Mont-Royal, QC

contact Martin Chalifoux - 514-233-9701

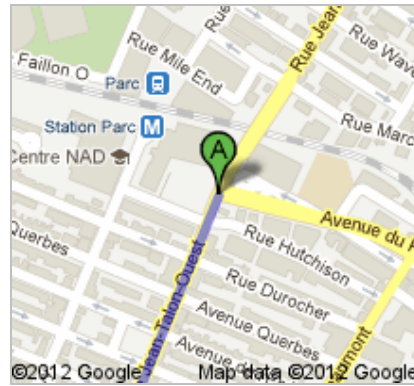


A Rue Jean-Talon-Ouest



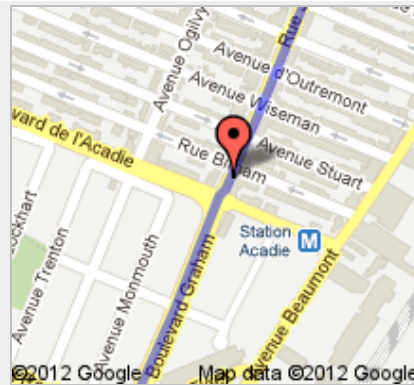
1. Head **south** on **Rue Jean-Talon-Ouest** toward **Rue Hutchison**
About 1 min


go 700 m
total 700 m



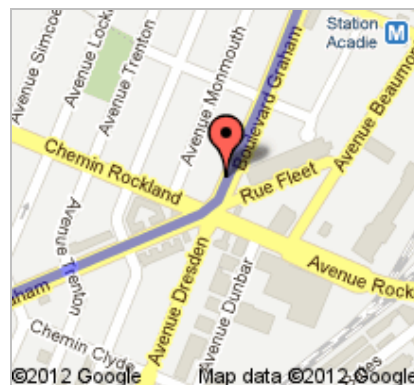
2. Continue onto **Boulevard Graham**
About 1 min


go 400 m
total 1.1 km



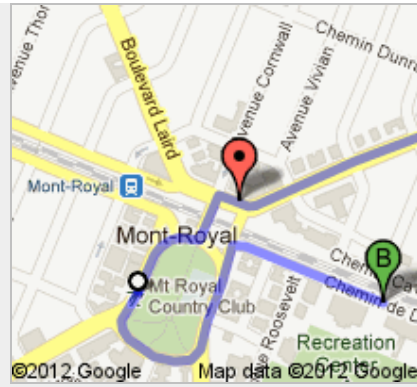
 3. Slight right to stay on **Boulevard Graham**
About 2 mins

go 1.3 km
total 2.4 km



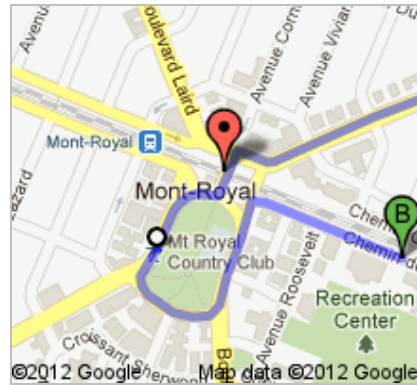
 4. Turn left onto **Avenue Cornwall**
About 1 min


go 87 m
total 2.5 km



 5. Turn right onto **Boulevard Graham**


go 180 m
total 2.6 km



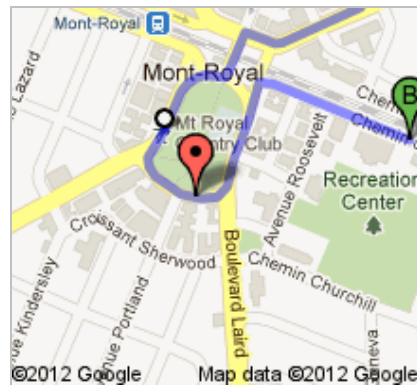
 6. Keep left at the fork
About 1 min


go 200 m
total 2.8 km



 7. Slight left to stay on **Croissant Lombard**

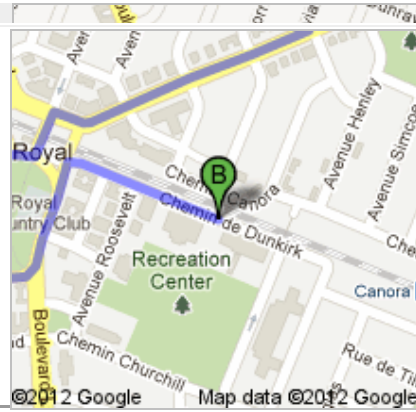
go 220 m
total 3.1 km



 8. Take the 2nd right onto **Chemin de Dunkirk**
Destination will be on the right

go 290 m
total 3.4 km

B Chemin de Dunkirk



These directions are for planning purposes only. You may find that construction projects, traffic, weather, or other events may cause conditions to differ from the map results, and you should plan your route accordingly. You must obey all signs or notices regarding your route.

Map data ©2012 Google

Directions weren't right? Please find your route on maps.google.com and click "Report a problem" at the bottom left.